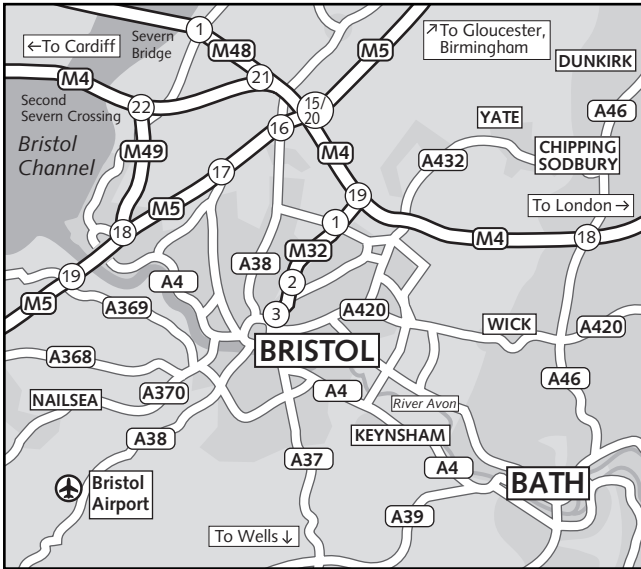
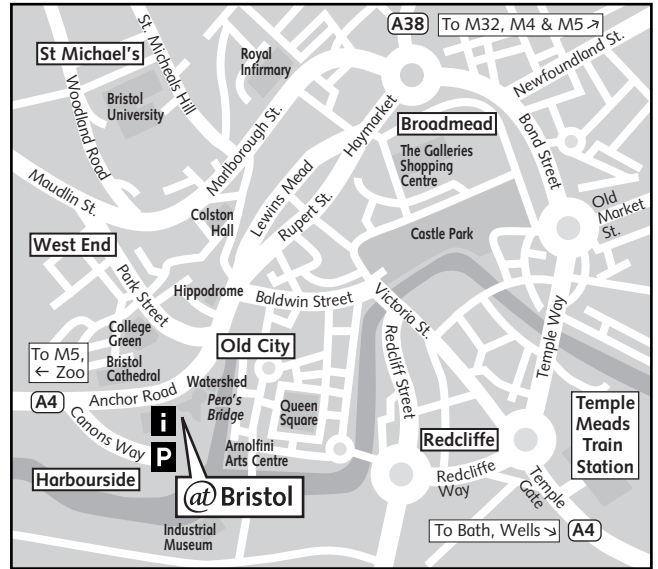


@ Bristol location map



Regional map



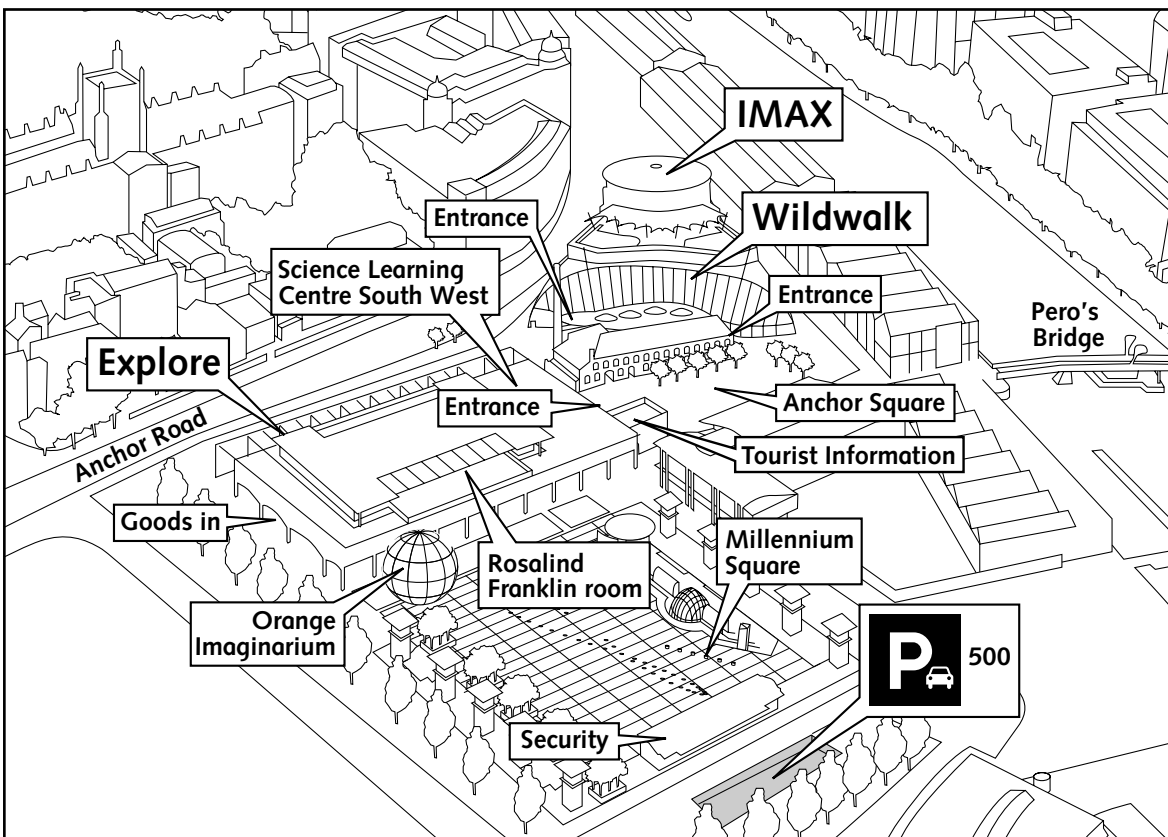
Bristol city centre map

From Bristol Temple Meads Train station the options are:

By foot 20 minute walk

By bus 10 minute bus ride to The Centre Bus No 8/508 or 9/509 followed by 5 minute walk from The Centre towards the Watershed

By taxi 5 minutes taxi ride
there are 2 drop off points, one on Anchor Road at the Bus stops or one on Canons Road between **Wildwalk@Bristol** and The Watershed



@ Bristol Site Map

